



WISCONSIN DNR FISHERIES INFORMATION SHEET

County: PRICE
Lake Name: ROUND LAKE
WBIC: 2267800
Survey Year: 2018

WDNR Fish Biologist Contact Information
Jeff Scheirer - Park Falls - 715-762-1354

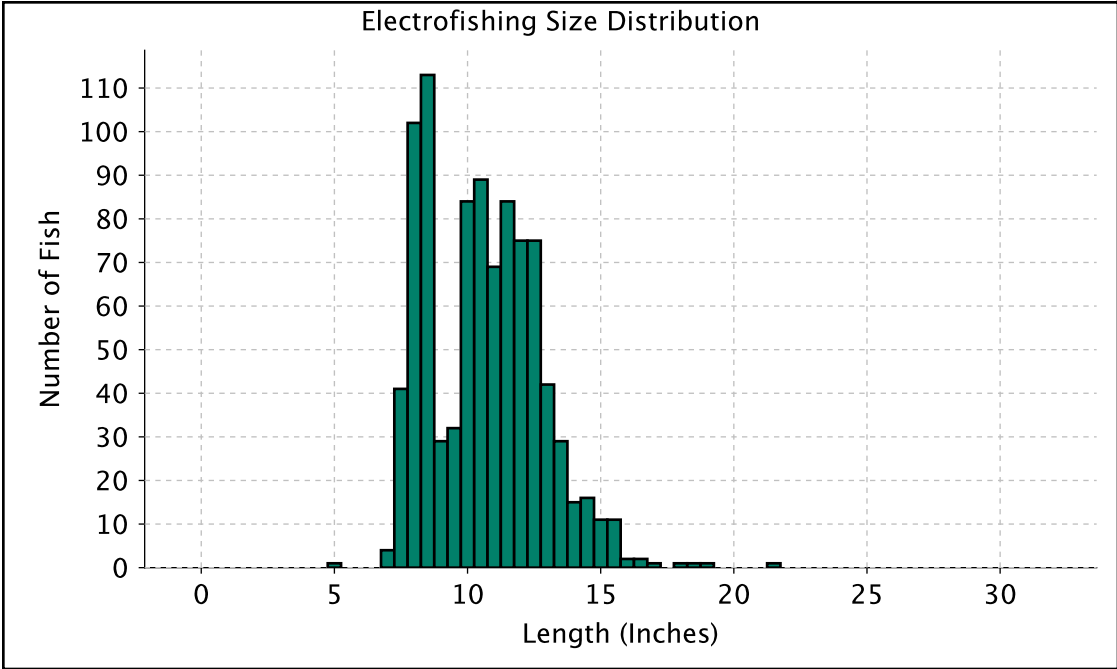
Lake Characteristics	Lake Type: DEEP LOWLAND DRAINAGE	
Acres: 726	Shoreline miles: 5.1	Maximum Depth (feet): 24

Survey Information	Survey Dates: May 05, 2018 to May 09, 2018	WDNR Survey ID: 515086639
Gear Types: BOOM SHOCKER	Survey Type: TREATY FISHERIES ASSESSMENT	

WALLEYE

Electrofishing Relative Abundance	
Total Catch:	931
Miles of Electrofishing:	5.1
Catch per mile:	182.55

Proportional Size Distribution (PSD)	
(For All Days of Electrofishing)	
Stock Size (in): 10	Quality Size (in): 15
Measured Fish Count:	931
Count of Fish >= Stock Size:	609
Count of Fish >= Quality Size:	31
PSD 15 :	5



Minimum Length:	5
Maximum Length:	21.5
Average Length:	10.88
Number Measured:	931



WISCONSIN DNR FISHERIES INFORMATION SHEET

County: PRICE
Lake Name: ROUND LAKE
WBIC: 2267800
Survey Year: 2018

WDNR Fish Biologist Contact Information
Jeff Scheirer - Park Falls - 715-762-1354

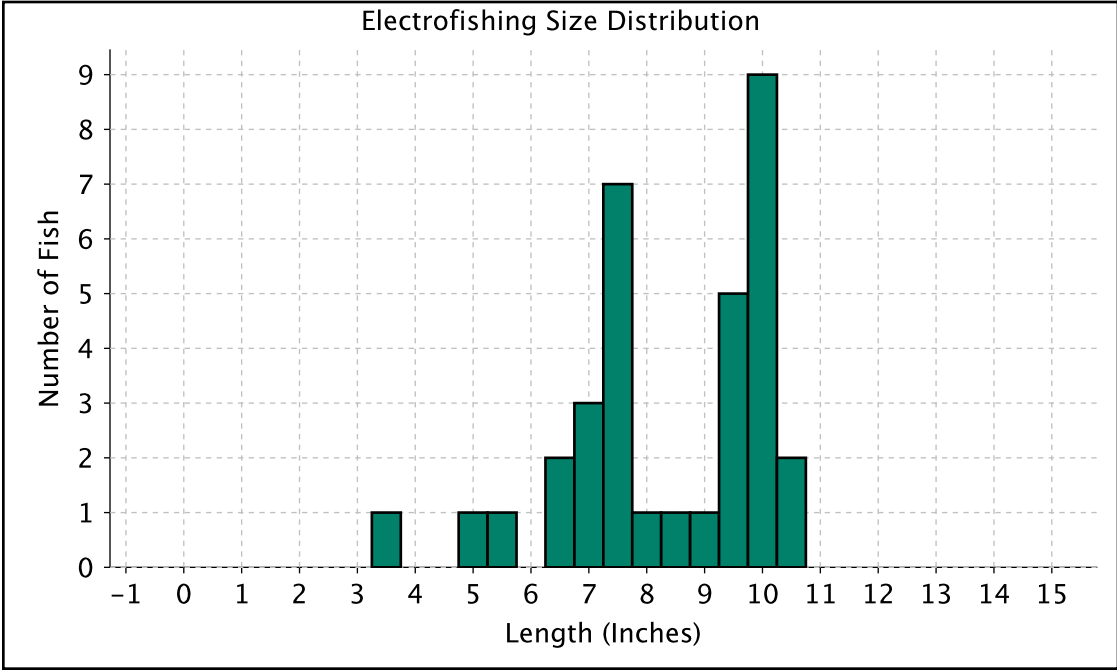
Lake Characteristics	Lake Type: DEEP LOWLAND DRAINAGE	
Acres: 726	Shoreline miles: 5.1	Maximum Depth (feet): 24

Survey Information	Survey Dates: May 30, 2018 to May 30, 2018	WDNR Survey ID: 515086682
Gear Types: BOOM SHOCKER	Survey Type: FISHERIES ASSESSMENTS LAKES LATE SPRING BASS PAN	

BLACK CRAPPIE

Electrofishing Relative Abundance	
Total Catch:	34
Miles of Electrofishing:	1
Catch per mile:	34.00

Proportional Size Distribution (PSD)	
(For All Days of Electrofishing)	
Stock Size (in): 5	Quality Size (in): 8
Measured Fish Count:	34
Count of Fish >= Stock Size:	33
Count of Fish >= Quality Size:	19
PSD ₈ :	58



Minimum Length:	3.5
Maximum Length:	10.5
Average Length:	8.62
Number Measured:	34



WISCONSIN DNR FISHERIES INFORMATION SHEET

County: PRICE
Lake Name: ROUND LAKE
WBIC: 2267800
Survey Year: 2018

WDNR Fish Biologist Contact Information
Jeff Scheirer - Park Falls - 715-762-1354

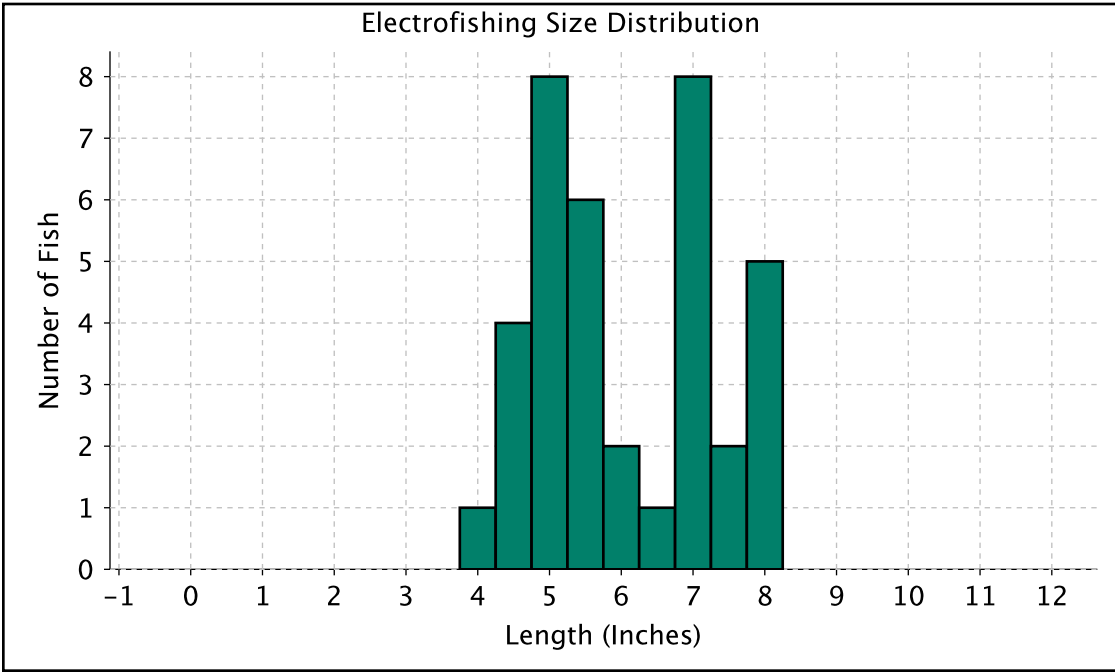
Lake Characteristics		Lake Type: DEEP LOWLAND DRAINAGE
Acres: 726	Shoreline miles: 5.1	Maximum Depth (feet): 24

Survey Information		Survey Dates: May 30, 2018 to May 30, 2018	WDNR Survey ID: 515086682
Gear Types: BOOM SHOCKER	Survey Type: FISHERIES ASSESSMENTS LAKES LATE SPRING BASS PAN		

BLUEGILL

Electrofishing Relative Abundance	
Total Catch:	37
Miles of Electrofishing:	1
Catch per mile:	37.00

Proportional Size Distribution (PSD)	
(For All Days of Electrofishing)	
Stock Size (in): 3	Quality Size (in): 6
Measured Fish Count:	37
Count of Fish >= Stock Size:	37
Count of Fish >= Quality Size:	18
PSD ₆ :	49



Minimum Length:	4
Maximum Length:	8
Average Length:	6.32
Number Measured:	37



WISCONSIN DNR FISHERIES INFORMATION SHEET

County: PRICE
Lake Name: ROUND LAKE
WBIC: 2267800
Survey Year: 2018

WDNR Fish Biologist Contact Information

Jeff Scheirer - Park Falls - 715-762-1354

Lake Characteristics

Lake Type: DEEP LOWLAND DRAINAGE

Acres: 726

Shoreline miles: 5.1

Maximum Depth (feet): 24

Survey Information

Survey Dates: May 30, 2018 to May 30, 2018

WDNR Survey ID: 515086682

Gear Types: BOOM SHOCKER

Survey Type: FISHERIES ASSESSMENTS LAKES
LATE SPRING BASS PAN

MUSKELLUNGE

Electrofishing Relative Abundance

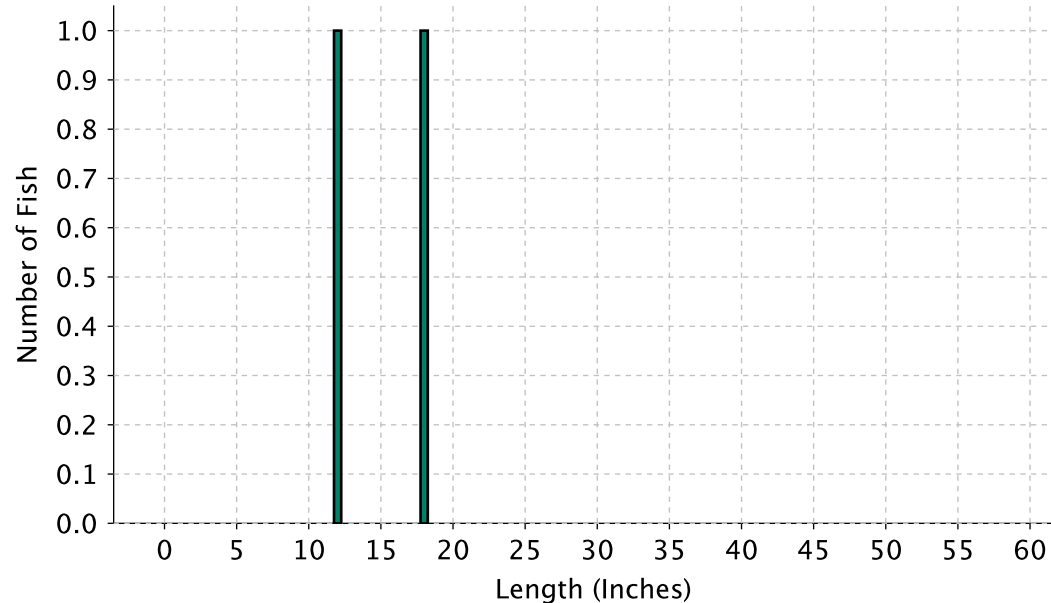
Total Catch:	2
Miles of Electrofishing:	4
Catch per mile:	0.50

Proportional Size Distribution (PSD)

(For All Days of Electrofishing)

Stock Size (in):	30	Quality Size (in):	34
Measured Fish Count:	2		
Count of Fish >= Stock Size:	0		
Count of Fish >= Quality Size:	0		
PSD 34 :	Too few fish		

Electrofishing Size Distribution



Minimum Length:

12

Maximum Length:

18

Average Length:

15.25

Number Measured:

2



WISCONSIN DNR FISHERIES INFORMATION SHEET

County: PRICE
Lake Name: ROUND LAKE
WBIC: 2267800
Survey Year: 2018

WDNR Fish Biologist Contact Information
Jeff Scheirer - Park Falls - 715-762-1354

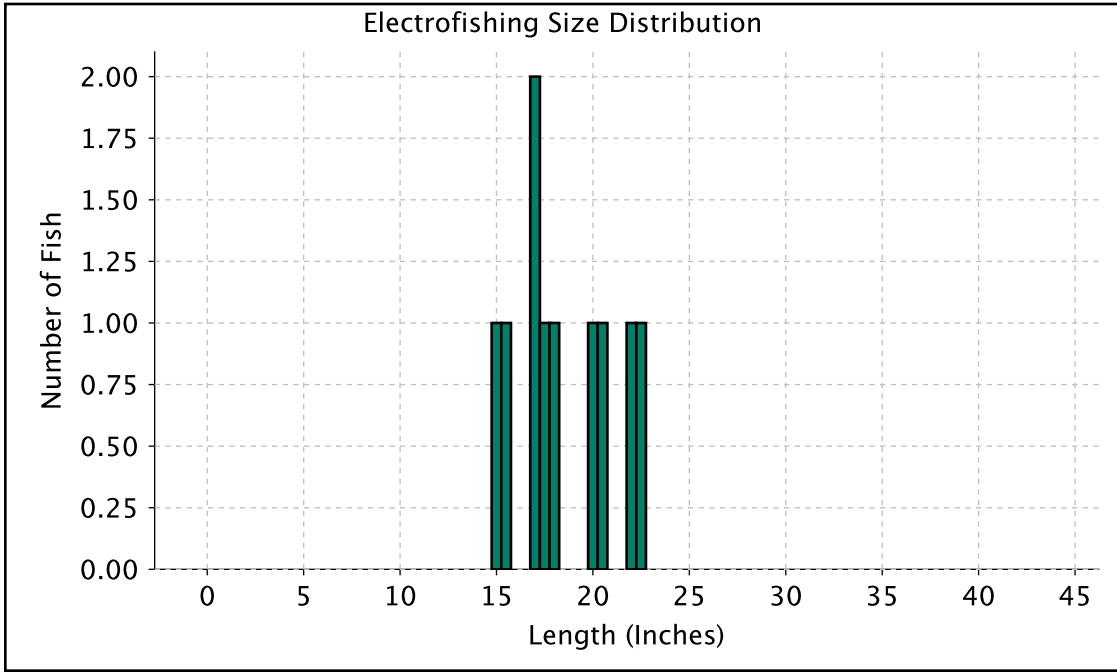
Lake Characteristics	Lake Type: DEEP LOWLAND DRAINAGE	
Acres: 726	Shoreline miles: 5.1	Maximum Depth (feet): 24

Survey Information	Survey Dates: May 30, 2018 to May 30, 2018	WDNR Survey ID: 515086682
Gear Types: BOOM SHOCKER	Survey Type: FISHERIES ASSESSMENTS LAKES LATE SPRING BASS PAN	

NORTHERN PIKE

Electrofishing Relative Abundance	
Total Catch:	10
Miles of Electrofishing:	4
Catch per mile:	2.50

Proportional Size Distribution (PSD)	
(For All Days of Electrofishing)	
Stock Size (in): 14	Quality Size (in): 21
Measured Fish Count:	10
Count of Fish >= Stock Size:	10
Count of Fish >= Quality Size:	2
PSD 21 :	Too few fish



Minimum Length:	15
Maximum Length:	22.5
Average Length:	18.75
Number Measured:	10



WISCONSIN DNR FISHERIES INFORMATION SHEET

County: PRICE
Lake Name: ROUND LAKE
WBIC: 2267800
Survey Year: 2018

WDNR Fish Biologist Contact Information
Jeff Scheirer - Park Falls - 715-762-1354

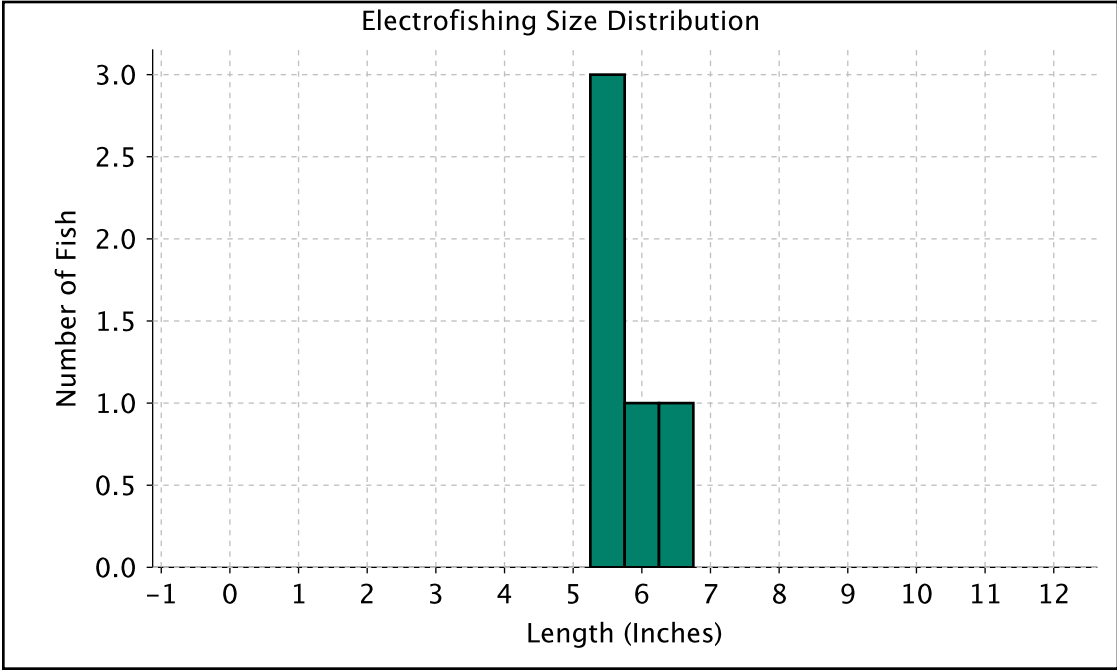
Lake Characteristics	Lake Type: DEEP LOWLAND DRAINAGE	
Acres: 726	Shoreline miles: 5.1	Maximum Depth (feet): 24

Survey Information	Survey Dates: May 30, 2018 to May 30, 2018	WDNR Survey ID: 515086682
Gear Types: BOOM SHOCKER	Survey Type: FISHERIES ASSESSMENTS LAKES LATE SPRING BASS PAN	

PUMPKINSEED

Electrofishing Relative Abundance	
Total Catch:	5
Miles of Electrofishing:	1
Catch per mile:	5.00

Proportional Size Distribution (PSD)	
(For All Days of Electrofishing)	
Stock Size (in): 3	Quality Size (in): 6
Measured Fish Count:	5
Count of Fish >= Stock Size:	5
Count of Fish >= Quality Size:	2
PSD ₆ :	Too few fish



Minimum Length:	5.5
Maximum Length:	6.5
Average Length:	6.05
Number Measured:	5



WISCONSIN DNR FISHERIES INFORMATION SHEET

County: PRICE
Lake Name: ROUND LAKE
WBIC: 2267800
Survey Year: 2018

WDNR Fish Biologist Contact Information
Jeff Scheirer - Park Falls - 715-762-1354

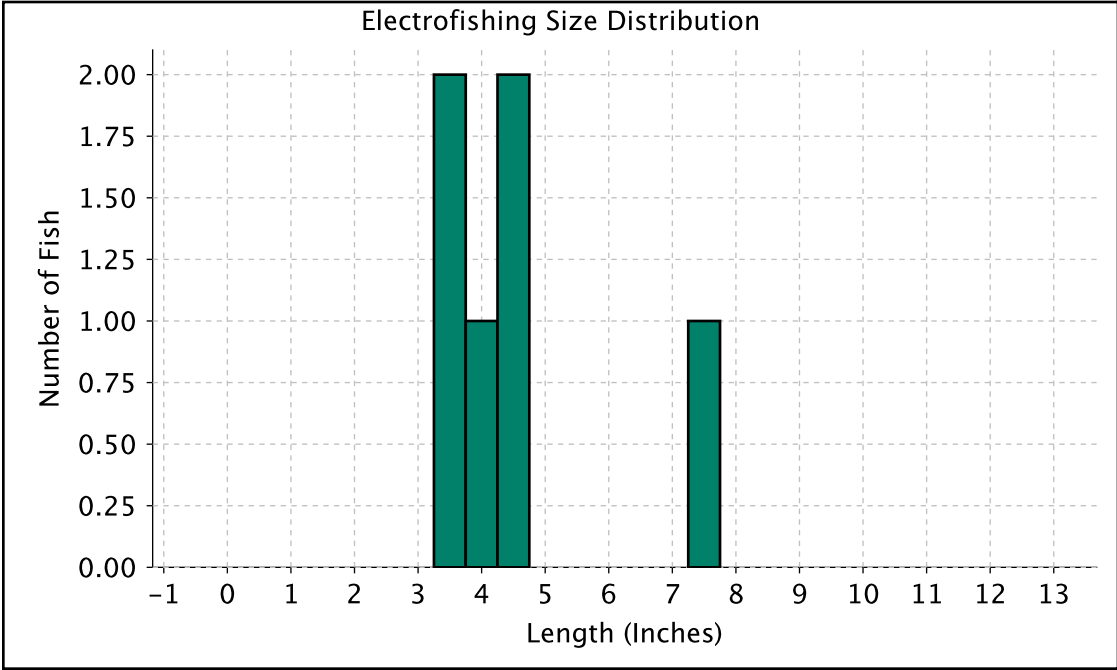
Lake Characteristics	Lake Type: DEEP LOWLAND DRAINAGE	
Acres: 726	Shoreline miles: 5.1	Maximum Depth (feet): 24

Survey Information	Survey Dates: May 30, 2018 to May 30, 2018	WDNR Survey ID: 515086682
Gear Types: BOOM SHOCKER	Survey Type: FISHERIES ASSESSMENTS LAKES LATE SPRING BASS PAN	

ROCK BASS

Electrofishing Relative Abundance	
Total Catch:	6
Miles of Electrofishing:	1
Catch per mile:	6.00

Proportional Size Distribution (PSD)	
(For All Days of Electrofishing)	
Stock Size (in): 4	Quality Size (in): 7
Measured Fish Count:	6
Count of Fish >= Stock Size:	4
Count of Fish >= Quality Size:	1
PSD 7 :	Too few fish



Minimum Length:	3.5
Maximum Length:	7.5
Average Length:	4.83
Number Measured:	6



WISCONSIN DNR FISHERIES INFORMATION SHEET

County: PRICE
Lake Name: ROUND LAKE
WBIC: 2267800
Survey Year: 2018

WDNR Fish Biologist Contact Information
Jeff Scheirer - Park Falls - 715-762-1354

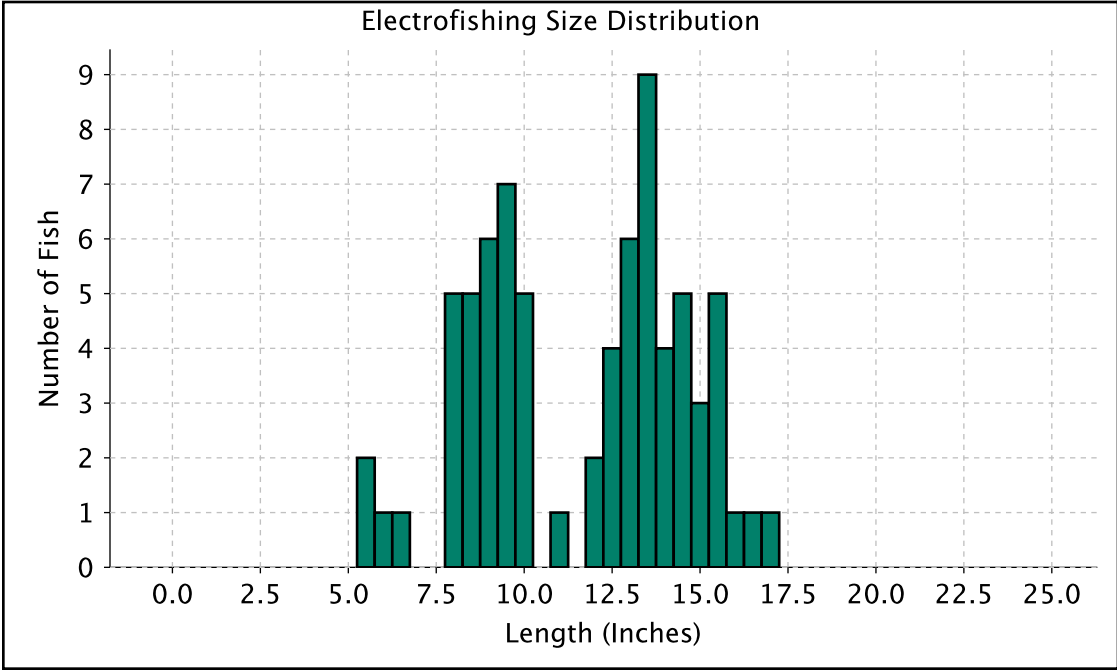
Lake Characteristics	Lake Type: DEEP LOWLAND DRAINAGE	
Acres: 726	Shoreline miles: 5.1	Maximum Depth (feet): 24

Survey Information	Survey Dates: May 30, 2018 to May 30, 2018	WDNR Survey ID: 515086682
Gear Types: BOOM SHOCKER	Survey Type: FISHERIES ASSESSMENTS LAKES LATE SPRING BASS PAN	

SMALLMOUTH BASS

Electrofishing Relative Abundance	
Total Catch:	74
Miles of Electrofishing:	4
Catch per mile:	18.50

Proportional Size Distribution (PSD)		
(For All Days of Electrofishing)		
Stock Size (in): 7	Quality Size (in):	11
Measured Fish Count:		74
Count of Fish >= Stock Size:		70
Count of Fish >= Quality Size:		42
PSD 11 :		60



Minimum Length:	5.5
Maximum Length:	17
Average Length:	11.89
Number Measured:	74



WISCONSIN DNR FISHERIES INFORMATION SHEET

County: PRICE
Lake Name: ROUND LAKE
WBIC: 2267800
Survey Year: 2018

WDNR Fish Biologist Contact Information
Jeff Scheirer - Park Falls - 715-762-1354

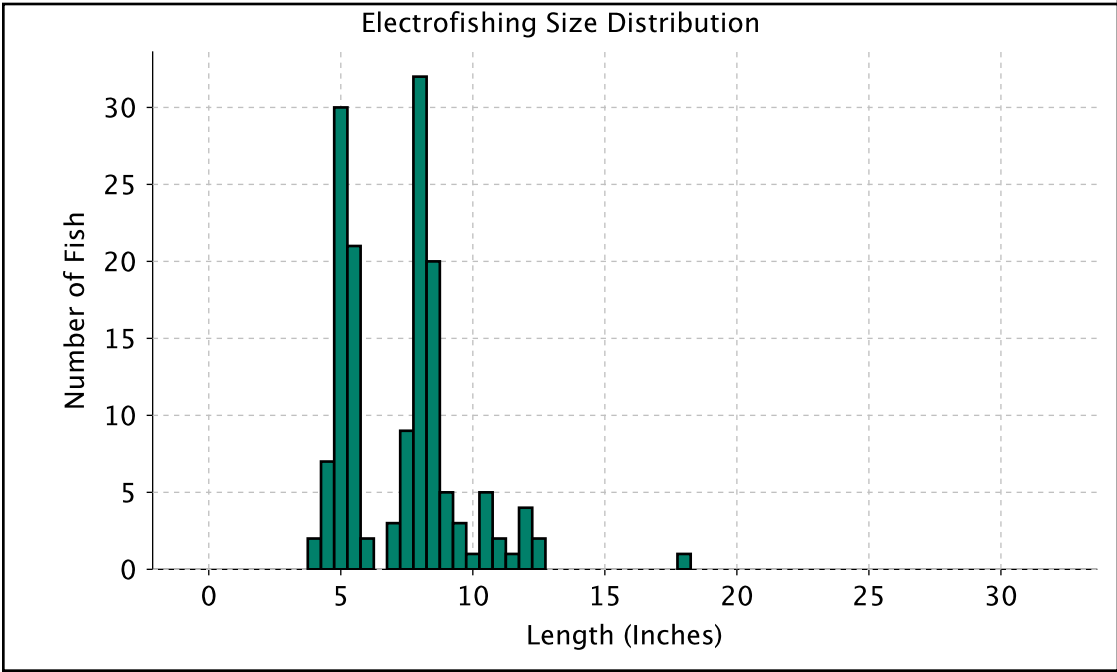
Lake Characteristics	Lake Type: DEEP LOWLAND DRAINAGE	
Acres: 726	Shoreline miles: 5.1	Maximum Depth (feet): 24

Survey Information	Survey Dates: May 30, 2018 to May 30, 2018	WDNR Survey ID: 515086682
Gear Types: BOOM SHOCKER	Survey Type: FISHERIES ASSESSMENTS LAKES LATE SPRING BASS PAN	

WALLEYE

Electrofishing Relative Abundance	
Total Catch:	150
Miles of Electrofishing:	4
Catch per mile:	37.50

Proportional Size Distribution (PSD)	
(For All Days of Electrofishing)	
Stock Size (in): 10	Quality Size (in): 15
Measured Fish Count:	150
Count of Fish >= Stock Size:	16
Count of Fish >= Quality Size:	1
PSD 15 :	Too few fish



Minimum Length:	4
Maximum Length:	18
Average Length:	7.53
Number Measured:	150



WISCONSIN DNR FISHERIES INFORMATION SHEET

County: PRICE
Lake Name: ROUND LAKE
WBIC: 2267800
Survey Year: 2018

WDNR Fish Biologist Contact Information

Jeff Scheirer - Park Falls - 715-762-1354

Lake Characteristics

Lake Type: DEEP LOWLAND DRAINAGE

Acres: 726

Shoreline miles: 5.1

Maximum Depth (feet): 24

Survey Information

Survey Dates: May 30, 2018 to May 30, 2018

WDNR Survey ID: 515086682

Gear Types: BOOM SHOCKER

Survey Type: FISHERIES ASSESSMENTS LAKES
LATE SPRING BASS PAN

YELLOW PERCH

Electrofishing Relative Abundance

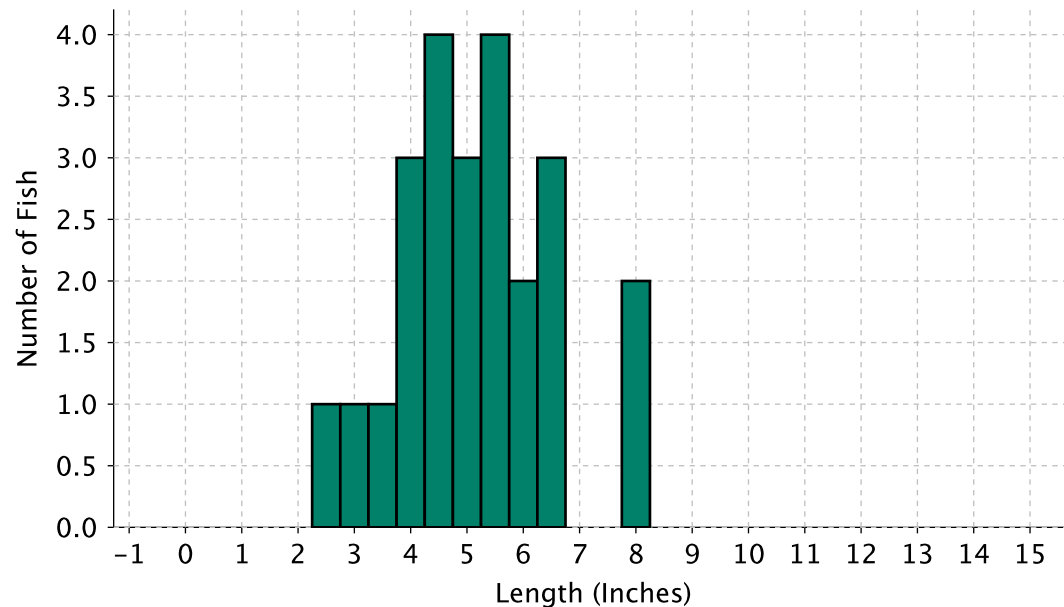
Total Catch:	24
Miles of Electrofishing:	1
Catch per mile:	24.00

Proportional Size Distribution (PSD)

(For All Days of Electrofishing)

Stock Size (in):	5	Quality Size (in):	8
Measured Fish Count:	24		
Count of Fish >= Stock Size:	14		
Count of Fish >= Quality Size:	2		
PSD 8 :	Too few fish		

Electrofishing Size Distribution



Minimum Length:

2.5

Maximum Length:

8

Average Length:

5.40

Number Measured:

24