



WISCONSIN DNR FISHERIES INFORMATION SHEET

County: PRICE
Lake Name: TURNER LAKE
WBIC: 2268500
Survey Year: 2018

WDNR Fish Biologist Contact Information
Jeff Scheirer - Park Falls - 715-762-1354

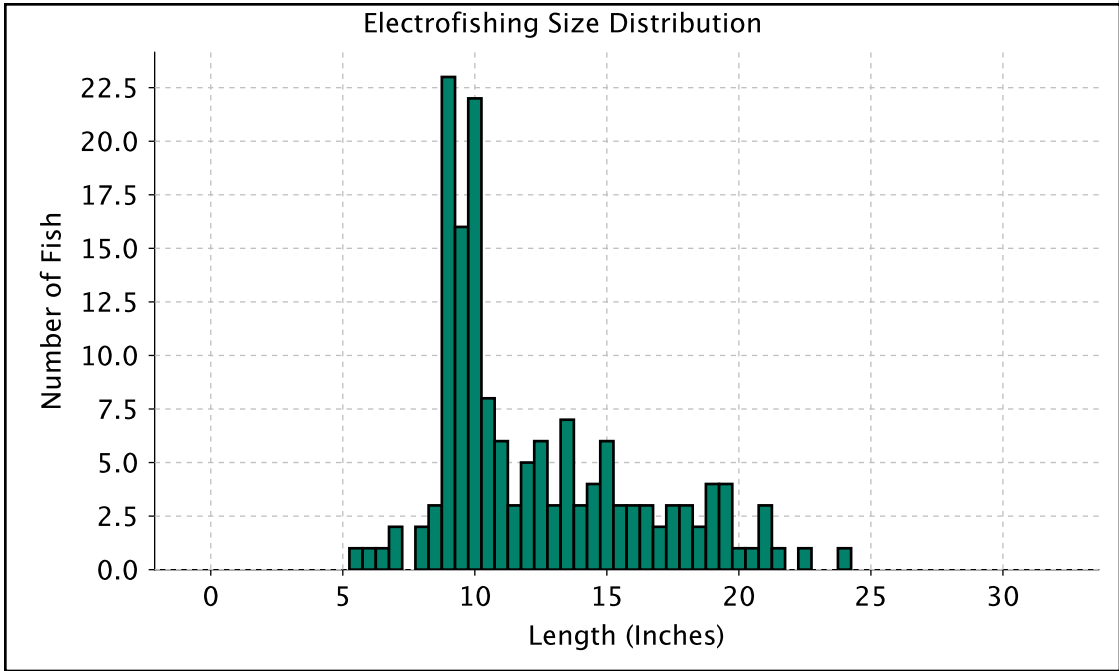
Lake Characteristics	Lake Type: SHALLOW HEADWATER DRAINAGE	
Acres: 149	Shoreline miles: 2.6	Maximum Depth (feet): 12

Survey Information	Survey Dates: May 05, 2018 to May 09, 2018	WDNR Survey ID: 515086679
Gear Types: BOOM SHOCKER	Survey Type: TREATY FISHERIES ASSESSMENT	

WALLEYE

Electrofishing Relative Abundance	
Total Catch:	157
Miles of Electrofishing:	2.6
Catch per mile:	60.39

Proportional Size Distribution (PSD)	
(For All Days of Electrofishing)	
Stock Size (in): 10	Quality Size (in): 15
Measured Fish Count:	157
Count of Fish >= Stock Size:	108
Count of Fish >= Quality Size:	41
PSD 15 :	38



Minimum Length:	5.5
Maximum Length:	24
Average Length:	12.62
Number Measured:	157



WISCONSIN DNR FISHERIES INFORMATION SHEET

County: PRICE
Lake Name: TURNER LAKE
WBIC: 2268500
Survey Year: 2018

WDNR Fish Biologist Contact Information
Jeff Scheirer - Park Falls - 715-762-1354

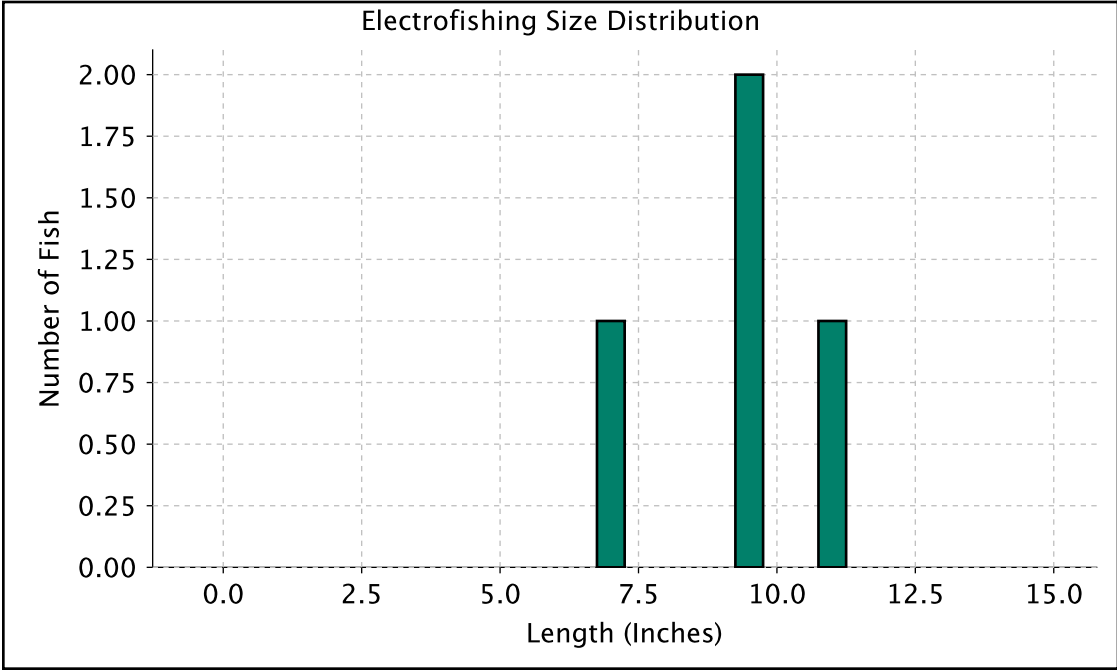
Lake Characteristics	Lake Type: SHALLOW HEADWATER DRAINAGE	
Acres: 149	Shoreline miles: 2.6	Maximum Depth (feet): 12

Survey Information	Survey Dates: May 29, 2018 to May 29, 2018	WDNR Survey ID: 515086699
Gear Types: BOOM SHOCKER	Survey Type: FISHERIES ASSESSMENTS LAKES LATE SPRING BASS PAN	

BLACK CRAPPIE

Electrofishing Relative Abundance	
Total Catch:	4
Miles of Electrofishing:	0.92
Catch per mile:	4.35

Proportional Size Distribution (PSD)	
(For All Days of Electrofishing)	
Stock Size (in): 5	Quality Size (in): 8
Measured Fish Count:	4
Count of Fish >= Stock Size:	4
Count of Fish >= Quality Size:	3
PSD 8 :	Too few fish



Minimum Length:	7
Maximum Length:	11
Average Length:	9.50
Number Measured:	4



WISCONSIN DNR FISHERIES INFORMATION SHEET

County: PRICE
Lake Name: TURNER LAKE
WBIC: 2268500
Survey Year: 2018

WDNR Fish Biologist Contact Information
Jeff Scheirer - Park Falls - 715-762-1354

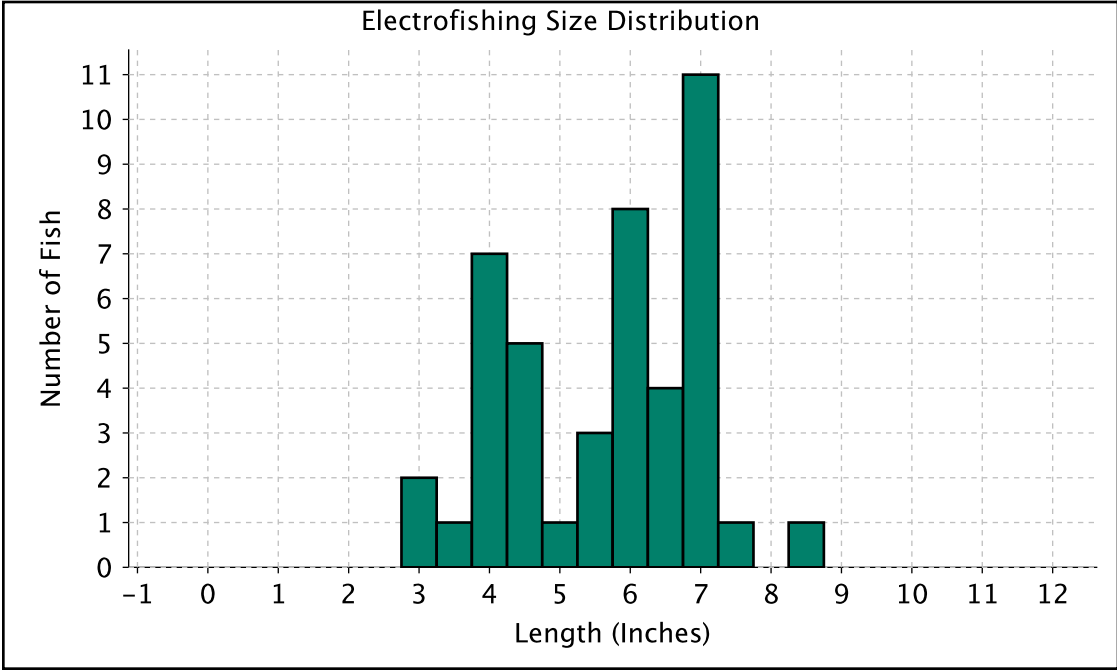
Lake Characteristics	Lake Type: SHALLOW HEADWATER DRAINAGE	
Acres: 149	Shoreline miles: 2.6	Maximum Depth (feet): 12

Survey Information	Survey Dates: May 29, 2018 to May 29, 2018	WDNR Survey ID: 515086699
Gear Types: BOOM SHOCKER	Survey Type: FISHERIES ASSESSMENTS LAKES LATE SPRING BASS PAN	

BLUEGILL

Electrofishing Relative Abundance	
Total Catch:	44
Miles of Electrofishing:	0.92
Catch per mile:	47.83

Proportional Size Distribution (PSD)	
(For All Days of Electrofishing)	
Stock Size (in): 3	Quality Size (in): 6
Measured Fish Count:	44
Count of Fish >= Stock Size:	44
Count of Fish >= Quality Size:	25
PSD ₆ :	57



Minimum Length:	3
Maximum Length:	8.5
Average Length:	5.90
Number Measured:	44



WISCONSIN DNR FISHERIES INFORMATION SHEET

County: PRICE
Lake Name: TURNER LAKE
WBIC: 2268500
Survey Year: 2018

WDNR Fish Biologist Contact Information
Jeff Scheirer - Park Falls - 715-762-1354

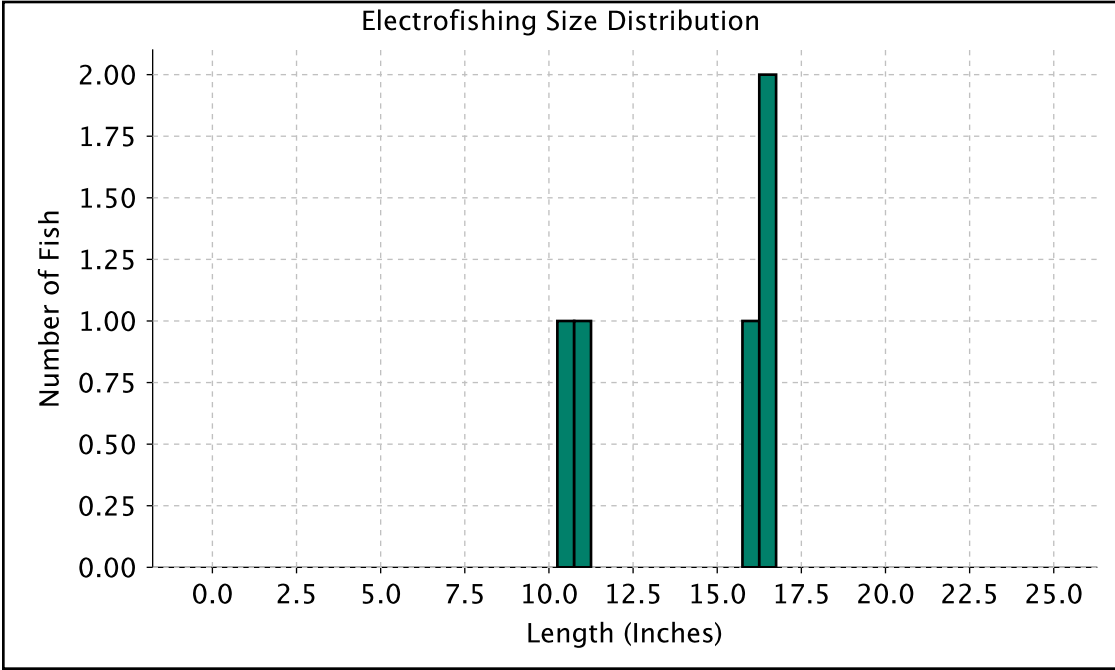
Lake Characteristics	Lake Type: SHALLOW HEADWATER DRAINAGE	
Acres: 149	Shoreline miles: 2.6	Maximum Depth (feet): 12

Survey Information	Survey Dates: May 29, 2018 to May 29, 2018	WDNR Survey ID: 515086699
Gear Types: BOOM SHOCKER	Survey Type: FISHERIES ASSESSMENTS LAKES LATE SPRING BASS PAN	

LARGEMOUTH BASS

Electrofishing Relative Abundance	
Total Catch:	5
Miles of Electrofishing:	2.42
Catch per mile:	2.07

Proportional Size Distribution (PSD)	
(For All Days of Electrofishing)	
Stock Size (in): 8	Quality Size (in): 12
Measured Fish Count:	5
Count of Fish >= Stock Size:	5
Count of Fish >= Quality Size:	3
PSD 12 :	Too few fish



Minimum Length:	10.5
Maximum Length:	16.5
Average Length:	14.35
Number Measured:	5



WISCONSIN DNR FISHERIES INFORMATION SHEET

County: PRICE
Lake Name: TURNER LAKE
WBIC: 2268500
Survey Year: 2018

WDNR Fish Biologist Contact Information
Jeff Scheirer - Park Falls - 715-762-1354

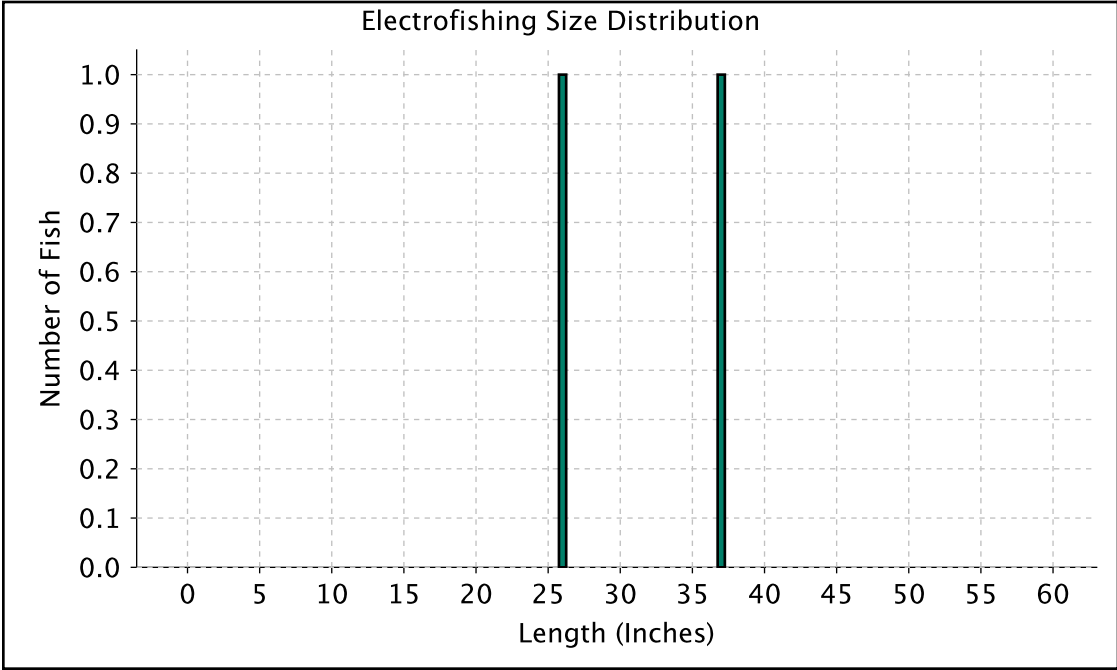
Lake Characteristics	Lake Type: SHALLOW HEADWATER DRAINAGE	
Acres: 149	Shoreline miles: 2.6	Maximum Depth (feet): 12

Survey Information	Survey Dates: May 29, 2018 to May 29, 2018	WDNR Survey ID: 515086699
Gear Types: BOOM SHOCKER	Survey Type: FISHERIES ASSESSMENTS LAKES LATE SPRING BASS PAN	

MUSKELLUNGE

Electrofishing Relative Abundance	
Total Catch:	2
Miles of Electrofishing:	2.42
Catch per mile:	0.83

Proportional Size Distribution (PSD)	
(For All Days of Electrofishing)	
Stock Size (in): 30	Quality Size (in): 34
Measured Fish Count:	2
Count of Fish >= Stock Size:	1
Count of Fish >= Quality Size:	1
PSD 34 :	Too few fish



Minimum Length:	26
Maximum Length:	37
Average Length:	31.75
Number Measured:	2



WISCONSIN DNR FISHERIES INFORMATION SHEET

County: PRICE
Lake Name: TURNER LAKE
WBIC: 2268500
Survey Year: 2018

WDNR Fish Biologist Contact Information
Jeff Scheirer - Park Falls - 715-762-1354

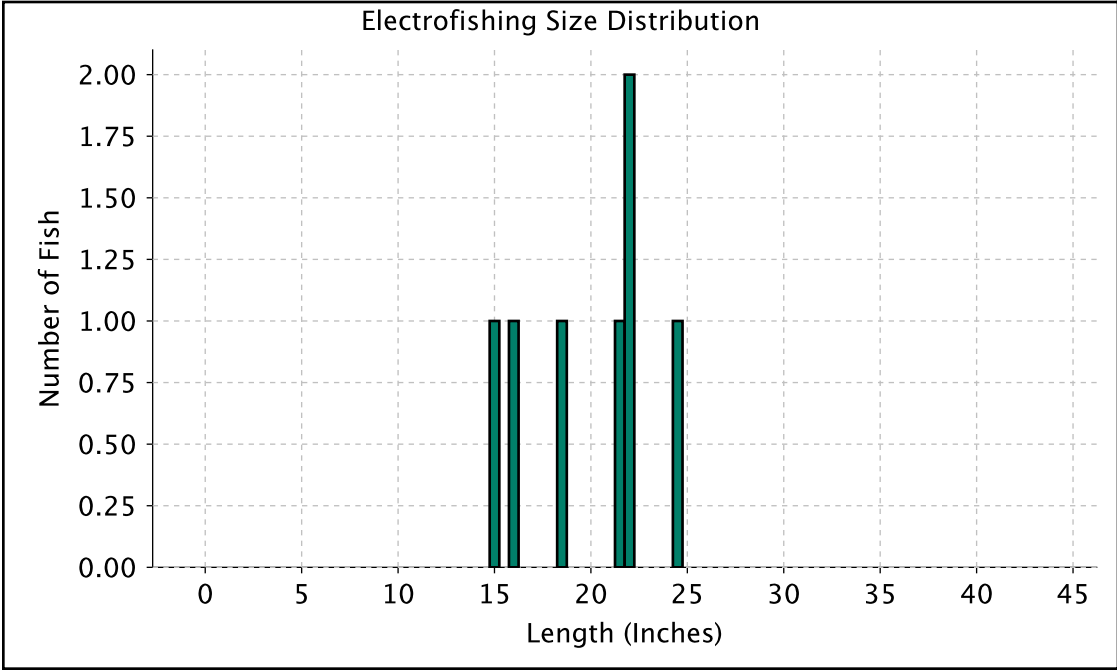
Lake Characteristics	Lake Type: SHALLOW HEADWATER DRAINAGE	
Acres: 149	Shoreline miles: 2.6	Maximum Depth (feet): 12

Survey Information	Survey Dates: May 29, 2018 to May 29, 2018	WDNR Survey ID: 515086699
Gear Types: BOOM SHOCKER	Survey Type: FISHERIES ASSESSMENTS LAKES LATE SPRING BASS PAN	

NORTHERN PIKE

Electrofishing Relative Abundance	
Total Catch:	7
Miles of Electrofishing:	2.42
Catch per mile:	2.89

Proportional Size Distribution (PSD)	
(For All Days of Electrofishing)	
Stock Size (in): 14	Quality Size (in): 21
Measured Fish Count:	7
Count of Fish >= Stock Size:	7
Count of Fish >= Quality Size:	4
PSD 21 :	Too few fish



Minimum Length:	15
Maximum Length:	24.5
Average Length:	20.18
Number Measured:	7



WISCONSIN DNR FISHERIES INFORMATION SHEET

County: PRICE
Lake Name: TURNER LAKE
WBIC: 2268500
Survey Year: 2018

WDNR Fish Biologist Contact Information
Jeff Scheirer - Park Falls - 715-762-1354

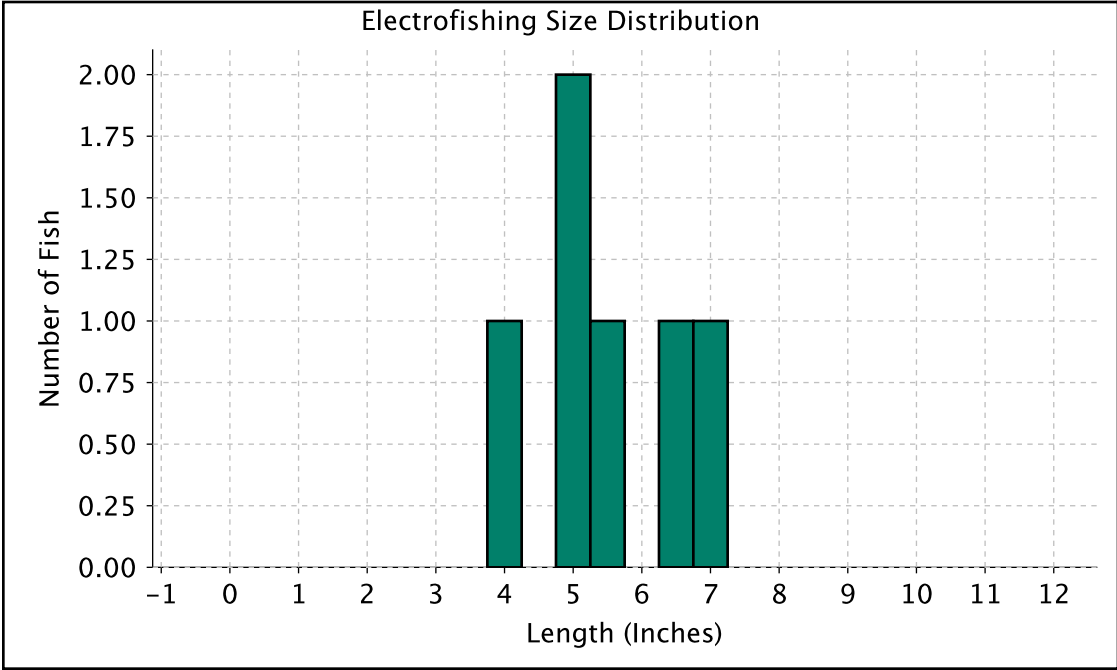
Lake Characteristics	Lake Type: SHALLOW HEADWATER DRAINAGE	
Acres: 149	Shoreline miles: 2.6	Maximum Depth (feet): 12

Survey Information	Survey Dates: May 29, 2018 to May 29, 2018	WDNR Survey ID: 515086699
Gear Types: BOOM SHOCKER	Survey Type: FISHERIES ASSESSMENTS LAKES LATE SPRING BASS PAN	

PUMPKINSEED

Electrofishing Relative Abundance	
Total Catch:	6
Miles of Electrofishing:	0.92
Catch per mile:	6.52

Proportional Size Distribution (PSD)	
(For All Days of Electrofishing)	
Stock Size (in): 3	Quality Size (in): 6
Measured Fish Count:	6
Count of Fish >= Stock Size:	6
Count of Fish >= Quality Size:	2
PSD ₆ :	Too few fish



Minimum Length:	4
Maximum Length:	7
Average Length:	5.75
Number Measured:	6



WISCONSIN DNR FISHERIES INFORMATION SHEET

County: PRICE
Lake Name: TURNER LAKE
WBIC: 2268500
Survey Year: 2018

WDNR Fish Biologist Contact Information
Jeff Scheirer - Park Falls - 715-762-1354

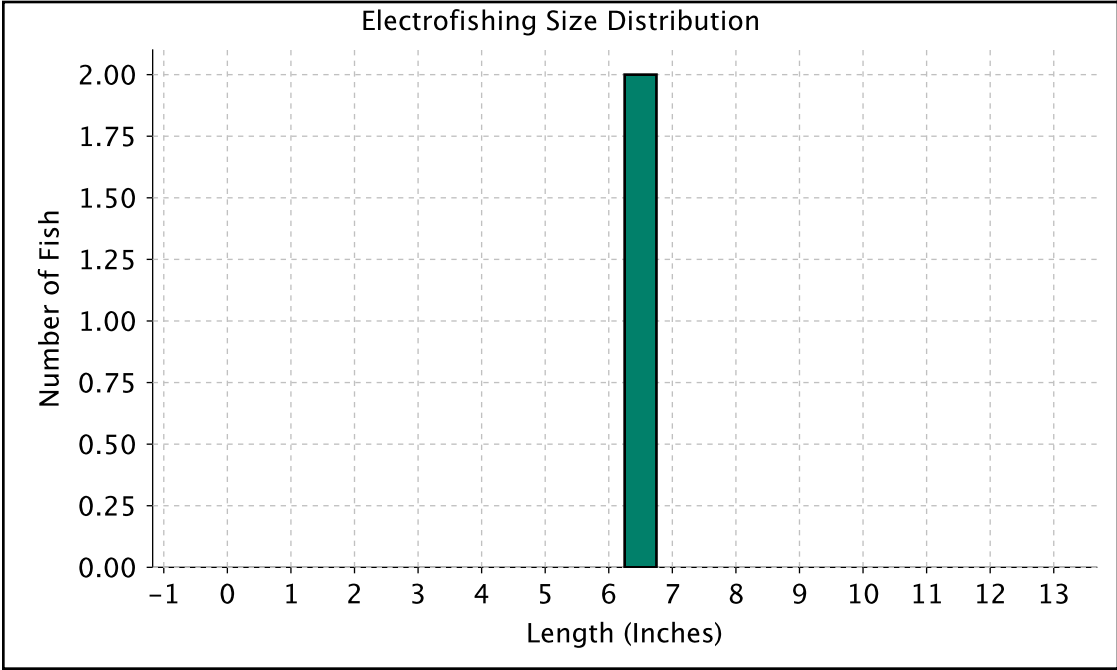
Lake Characteristics	Lake Type: SHALLOW HEADWATER DRAINAGE	
Acres: 149	Shoreline miles: 2.6	Maximum Depth (feet): 12

Survey Information	Survey Dates: May 29, 2018 to May 29, 2018	WDNR Survey ID: 515086699
Gear Types: BOOM SHOCKER	Survey Type: FISHERIES ASSESSMENTS LAKES LATE SPRING BASS PAN	

ROCK BASS

Electrofishing Relative Abundance	
Total Catch:	2
Miles of Electrofishing:	0.92
Catch per mile:	2.17

Proportional Size Distribution (PSD)	
(For All Days of Electrofishing)	
Stock Size (in): 4	Quality Size (in): 7
Measured Fish Count:	2
Count of Fish >= Stock Size:	2
Count of Fish >= Quality Size:	0
PSD 7 :	Too few fish



Minimum Length:	6.5
Maximum Length:	6.5
Average Length:	6.75
Number Measured:	2



WISCONSIN DNR FISHERIES INFORMATION SHEET

County: PRICE
Lake Name: TURNER LAKE
WBIC: 2268500
Survey Year: 2018

WDNR Fish Biologist Contact Information
Jeff Scheirer - Park Falls - 715-762-1354

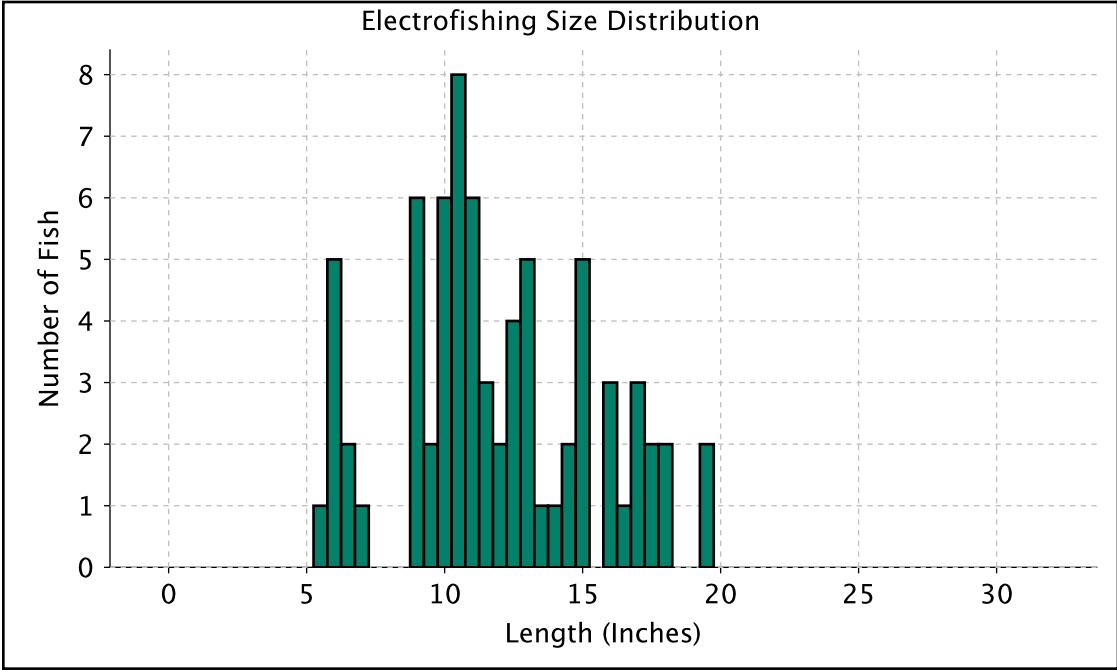
Lake Characteristics	Lake Type: SHALLOW HEADWATER DRAINAGE	
Acres: 149	Shoreline miles: 2.6	Maximum Depth (feet): 12

Survey Information	Survey Dates: May 29, 2018 to May 29, 2018	WDNR Survey ID: 515086699
Gear Types: BOOM SHOCKER	Survey Type: FISHERIES ASSESSMENTS LAKES LATE SPRING BASS PAN	

WALLEYE

Electrofishing Relative Abundance	
Total Catch:	73
Miles of Electrofishing:	2.42
Catch per mile:	30.17

Proportional Size Distribution (PSD)	
(For All Days of Electrofishing)	
Stock Size (in): 10	Quality Size (in): 15
Measured Fish Count:	73
Count of Fish >= Stock Size:	56
Count of Fish >= Quality Size:	18
PSD 15 :	32



Minimum Length:	5.5
Maximum Length:	19.5
Average Length:	12.15
Number Measured:	73



WISCONSIN DNR FISHERIES INFORMATION SHEET

County: PRICE
Lake Name: TURNER LAKE
WBIC: 2268500
Survey Year: 2018

WDNR Fish Biologist Contact Information
Jeff Scheirer - Park Falls - 715-762-1354

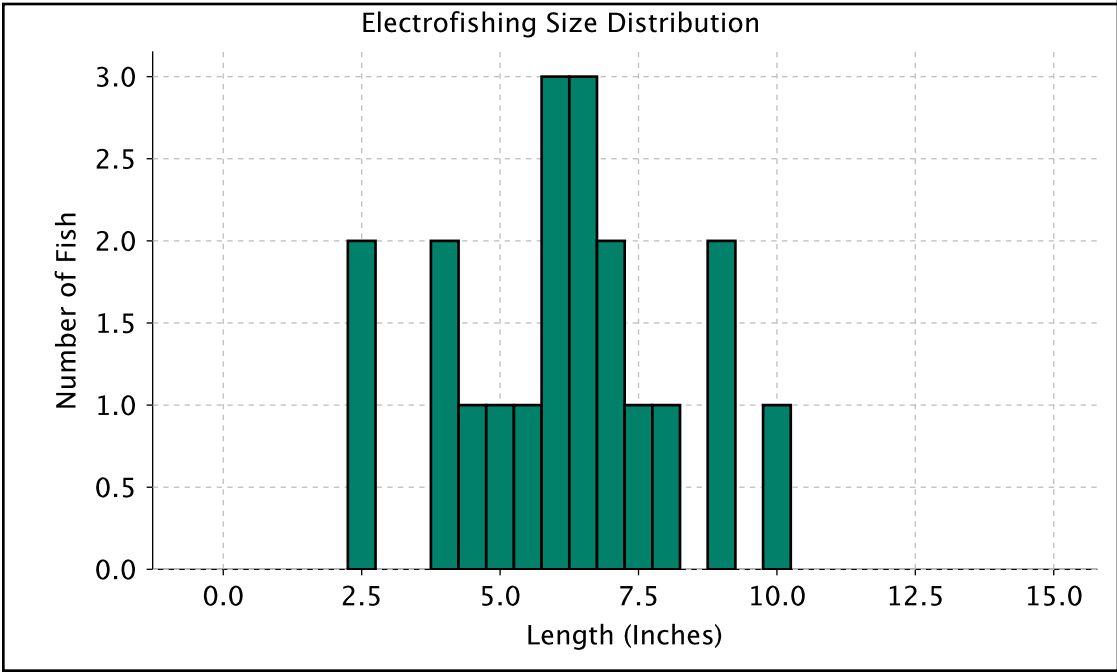
Lake Characteristics	Lake Type: SHALLOW HEADWATER DRAINAGE	
Acres: 149	Shoreline miles: 2.6	Maximum Depth (feet): 12

Survey Information	Survey Dates: May 29, 2018 to May 29, 2018	WDNR Survey ID: 515086699
Gear Types: BOOM SHOCKER	Survey Type: FISHERIES ASSESSMENTS LAKES LATE SPRING BASS PAN	

YELLOW PERCH

Electrofishing Relative Abundance	
Total Catch:	20
Miles of Electrofishing:	0.92
Catch per mile:	21.74

Proportional Size Distribution (PSD)	
(For All Days of Electrofishing)	
Stock Size (in): 5	Quality Size (in): 8
Measured Fish Count:	20
Count of Fish >= Stock Size:	15
Count of Fish >= Quality Size:	4
PSD 8 :	Too few fish



Minimum Length:	2.5
Maximum Length:	10
Average Length:	6.40
Number Measured:	20